

WALKING SAFETY




Stop
at the curb's edge



Look
left, right, and
behind you



**Make
Eye Contact**
with drivers



Cross
with heads up and
looking around

BIKING SAFETY



Be Predictable

Follow all traffic laws and stop at stop signs.

Be aware of traffic. Ride single file in the direction of traffic. Ride in a straight line on the right side of the road. Use lights when riding at night.

Use Hand Signals



Right Turn



Slow or Stop

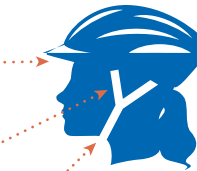


Left Turn

Wear Your Helmet

Your helmet should cover your forehead and rest just above your eyebrows.

Straps should form a V under ears when buckled.



Tighten the strap so it is snug under your chin.

Watch for Shared Lane Markings

Ride down the center of this "sharrow" symbol to stay outside the door zone on streets without bike lanes.



DRIVING TIPS



Slow Down: Watch and stop for students and families crossing, especially when other vehicles block your view.

Park Safely: Park, stop, and load students only in designated spaces.

Follow Traffic Laws: Avoid mid-block U-turns and keep crosswalks, accessible parking spaces, fire hydrants, bus stops, and driveways clear.



DRAFT August 2019 for public review

THE PENINSULA SCHOOL SUGGESTED WALK AND ROLL MAP



The City of Menlo Park supports children and families in walking and bicycling to school through safety education, fun events, and traffic safety improvements around schools.

Learn more and get involved:

The Peninsula School: peninsulaschool.org

City of Menlo Park Safe Routes to School: menlopark.org/saferoutestoschool

Parents for Safe Routes: parents4saferoutes.org

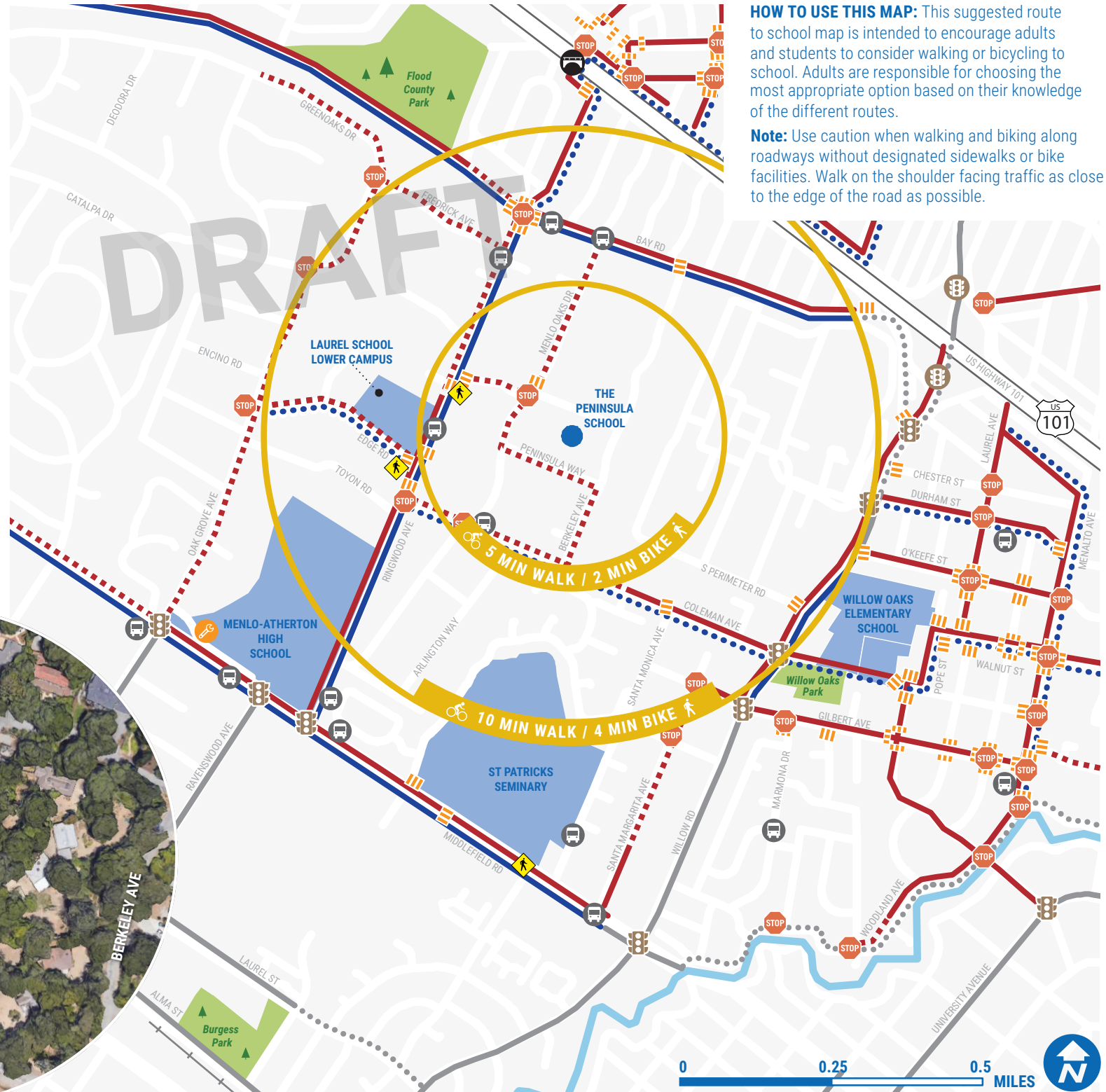
City Bike Map: ccag.ca.gov/wp-content/uploads/2014/05/sm2.pdf

THE PENINSULA SCHOOL

920 Peninsula Way,
Menlo Park, CA 94025

Legend

- All-Way Stop
- Traffic Signal With Crosswalk
- Traffic Signal Without Crosswalk
- Crosswalk
- Pedestrian Signal
- Crossing Guard
- Bike Parking
- Bike Repair Station
- Loading Zone
- Suggested Walk Route With/Without Walking Path
- Suggested Bike Route With/Without Bike Lane
- Other Bike Lane/Route
- SamTrans Stop
- Caltrain
- Pedestrian/Bike Bridge
- School Entrance



HOW TO USE THIS MAP: This suggested route to school map is intended to encourage adults and students to consider walking or bicycling to school. Adults are responsible for choosing the most appropriate option based on their knowledge of the different routes.

Note: Use caution when walking and biking along roadways without designated sidewalks or bike facilities. Walk on the shoulder facing traffic as close to the edge of the road as possible.

