
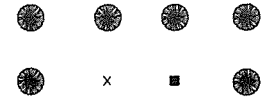
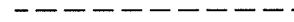





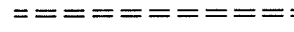
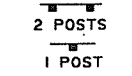
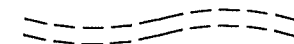



























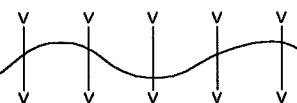



EXISTING TOPOGRAPHIC LINES AND SYMBOLS

 <p>FOUNDATION OR RUIN</p>	 <p>ORCHARD, MISSING TREE, INTERIOR TREE</p>								
 <p>SHOULDER</p>	 <p>TREE</p>								
 <p>SURFACED ROAD WITH LANE STRIPE</p>	 <p>GROUND COVER</p>								
 <p>CURB WITHOUT GUTTER</p>	 <p>FREEWAY SIGNS (OVERHEAD)</p>								
 <p>CURB WITH GUTTER</p>	 <p>ROADSIDE SIGNS (NEW & EXISTING)</p>								
 <p>GRAVEL OR DIRT ROAD DRIVES OR WALKS</p>	 <p>TRANSMISSION TOWER</p>								
 <p>TRAIL</p>	 <p>FIRE HYDRANT</p>								
 <p>RAILROAD</p>	 <p>EXISTING POWER POLE</p>								
 <p>BRIDGE</p>	 <p>AERIAL PHOTO CENTER</p>								
 <p>CULVERT AND HEADWALLS</p>	 <p>MEDIAN BARRIER</p>								
 <p>FENCE AND GATE</p>	 <p>GUARD RAIL</p>								
 <p>RETAINING WALL WITH FENCE ON TOP</p>	 <p>SMALL STREAM OR DITCH</p>								
 <p>WALL</p>	<div style="border: 1px solid black; padding: 5px;"> <p style="text-align: center; margin: 0;">CONTROL POINTS</p> <table border="0" style="width: 100%;"> <tr> <td style="text-align: center; width: 20px;"></td> <td>HORIZONTAL AND VERTICAL CONTROL POINT</td> </tr> <tr> <td style="text-align: center;"></td> <td>HORIZONTAL CONTROL POINT</td> </tr> <tr> <td style="text-align: center;"></td> <td>VERTICAL CONTROL POINT</td> </tr> <tr> <td style="text-align: center;"></td> <td>BENCH MARK</td> </tr> </table> </div>		HORIZONTAL AND VERTICAL CONTROL POINT		HORIZONTAL CONTROL POINT		VERTICAL CONTROL POINT		BENCH MARK
	HORIZONTAL AND VERTICAL CONTROL POINT								
	HORIZONTAL CONTROL POINT								
	VERTICAL CONTROL POINT								
	BENCH MARK								
 <p>LARGE BODY OF WATER</p>	 <p>VINEYARD (SHOW ROW DIRECTION)</p>								
 <p>SMALL BODY OF WATER</p>									


ACAD FILENAME:SD-SYM1

CITY OF MENLO PARK STANDARD DETAILS



NO.	REVISIONS	DATE

EXISTING TOPOGRAPHIC LINES AND SYMBOLS

APPROVED 
Director of Engineering Services R.C.E. No. 40998

DRAWN _____ CHECKED NN DATE 1-1-97 SCALE NTS SHEET 1 OF 2

STD. DETAIL No.: G-1