

SAFETY NEAR LAUREL SCHOOL UPPER CAMPUS

Traffic Hot Spots During School Hours

Please use caution and share the road.



Drivers

1. There are **parking restrictions on Elliott Dr**, depending on time of day, to prevent conflicts with cyclists. Please check parking signs before you park.
2. When driving on **Menalto Ave** or exiting the businesses on Menalto, use extreme caution as children may be **exiting Oak Ct onto Menalto Ave**.
3. **Don't drop off/pick up** children or park on Oak Ct. **Don't block driveways** and shut off your engine while waiting to pick up.

Bicycles and Pedestrians

4. **Oak Ct** is a private road without sidewalks. **Share the road** and note that cars may be present.
5. **Willow Rd** is a busy traffic corridor. Use caution, and please cross at **Coleman Ave or Gilbert Ave**.



July 2023

LAUREL SCHOOL UPPER CAMPUS SUGGESTED WALK AND ROLL MAP

WALKING AND BIKING SAFETY

Stop at the curb's edge. **Look** left, right, and behind you.

Be Predictable. Follow all traffic laws and stop at stop signs. **Be aware of traffic.** Ride single file in the direction of traffic. Use lights when riding at night.

Use Hand Signals



Right
Turn



Slow or
Stop



Left
Turn

Make Eye Contact with drivers.



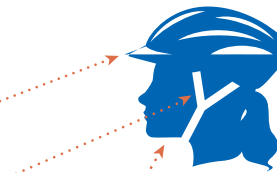
Cross with heads up and look around.



Wear Your Helmet

Your helmet should cover your forehead and rest just above your eyebrows.

Straps should form a "V" under ears when buckled.



Tighten the strap so it is snug under your chin.



CITY OF
MENLO PARK

The City of Menlo Park supports children and families in walking and bicycling to school through safety education, fun events, and traffic safety improvements around schools.

Learn more and get involved:

Menlo Park City School District:
district.mpcsd.org/Page/125


















City of Menlo Park Safe Routes to School:
menlopark.gov/saferoutestoschool

Parents for Safe Routes: parents4saferoutes.org

LAUREL SCHOOL UPPER CAMPUS

275 Elliott Drive
Menlo Park, CA 94025

Legend

-  All-Way Stop
-  Traffic Signal With Crosswalk
-  Traffic Signal Without Crosswalk
-  Crosswalk
-  Enhanced Crosswalk
-  Crossing Guard
-  Bike Parking
-  Bike Repair Station
-  School Entrance
-  Suggested Walk Route With/Without Walking Path
-  Suggested Bike Route With/Without Bike Lane
-  Other Bike Lane/Route
-  Pedestrian/Bike Bridge
-  SamTrans Stop (Route 83)
-  Place of Interest
-  Attendance Area
-  Loading Zone



HOW TO USE THIS MAP: This suggested route to school map is intended to encourage adults and students to consider walking or bicycling to school. Adults are responsible for choosing the most appropriate option based on their knowledge of the different routes.

NOTE:

- Use caution when walking and biking along roadways without designated sidewalks or bike facilities. Walk on the shoulder facing traffic as close to the edge of the road as possible.
- For more suggested routes, please check out the citywide map at: menlopark.gov/saferoutestoschool